

RECEIVED
LARAMIE COUNTY
CHEYENNE, WY.

CERTIFIED LAND CORNER RECORDATION '86 OCT 14 AM 11:51

DESCRIPTION OF CORNER EVIDENCE FOUND, AND ORIGINAL RECORD (if known)

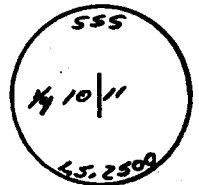
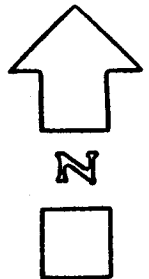
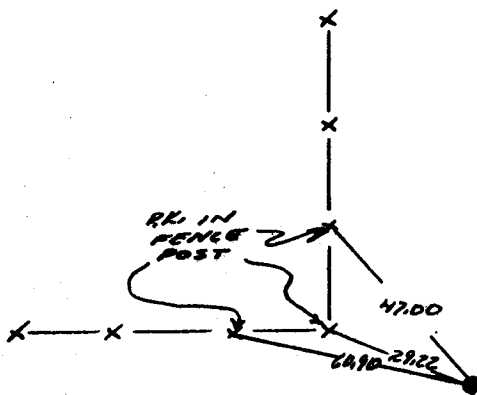
T. 15 N.
R. 67 W.
14 10 11

SET: 1/2" X 1/8" REBAR WITH ALUMINUM CAP, PROJECTING 0.2 FEET ABOVE GROUND STAMPED AS SHOWN BELOW. 28 FEET EAST OF FENCE NORTH AND 6 FEET SOUTH OF FENCE WEST.

DESCRIPTION OF MONUMENT AND ACCESSORIES ESTABLISHED TO PERPETUATE THE ORIGINAL LOCATION OF THIS CORNER:

SEE TIES BELOW

SKETCH, WITH COURSE AND DISTANCE TO ADJACENT CORNER IF DETERMINED IN THIS SURVEY. (May Sketch or Paste Reproduction on Reverse Side.)



I, TOMMY A. STEEL certify that I have carefully performed or reviewed the work done on the diagrammed corner as reported on this recordation form and approve the same.

Tommy A. Steel
Signature of Surveyor

15,2500
Registration No.

STATE OF WYOMING,

Office of Clerk and Recorder,

County of Laramie

This "corner record" was filed for record on the 14 day of Oct, 1986, was noted on the cross-index plot and is assigned page No. _____, in book No. _____

Frank C. Whitcomb
County Official

Cross Index No. <u>677</u>	T. <u>15</u>	R. <u>67</u>	Mer.
_____	T. _____	R. _____	Mer.
_____	T. _____	R. _____	Mer.
_____	T. _____	R. _____	Mer.
_____	T. _____	R. _____	Mer.
_____	T. _____	R. _____	Mer.
_____	T. _____	R. _____	Mer.